


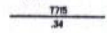










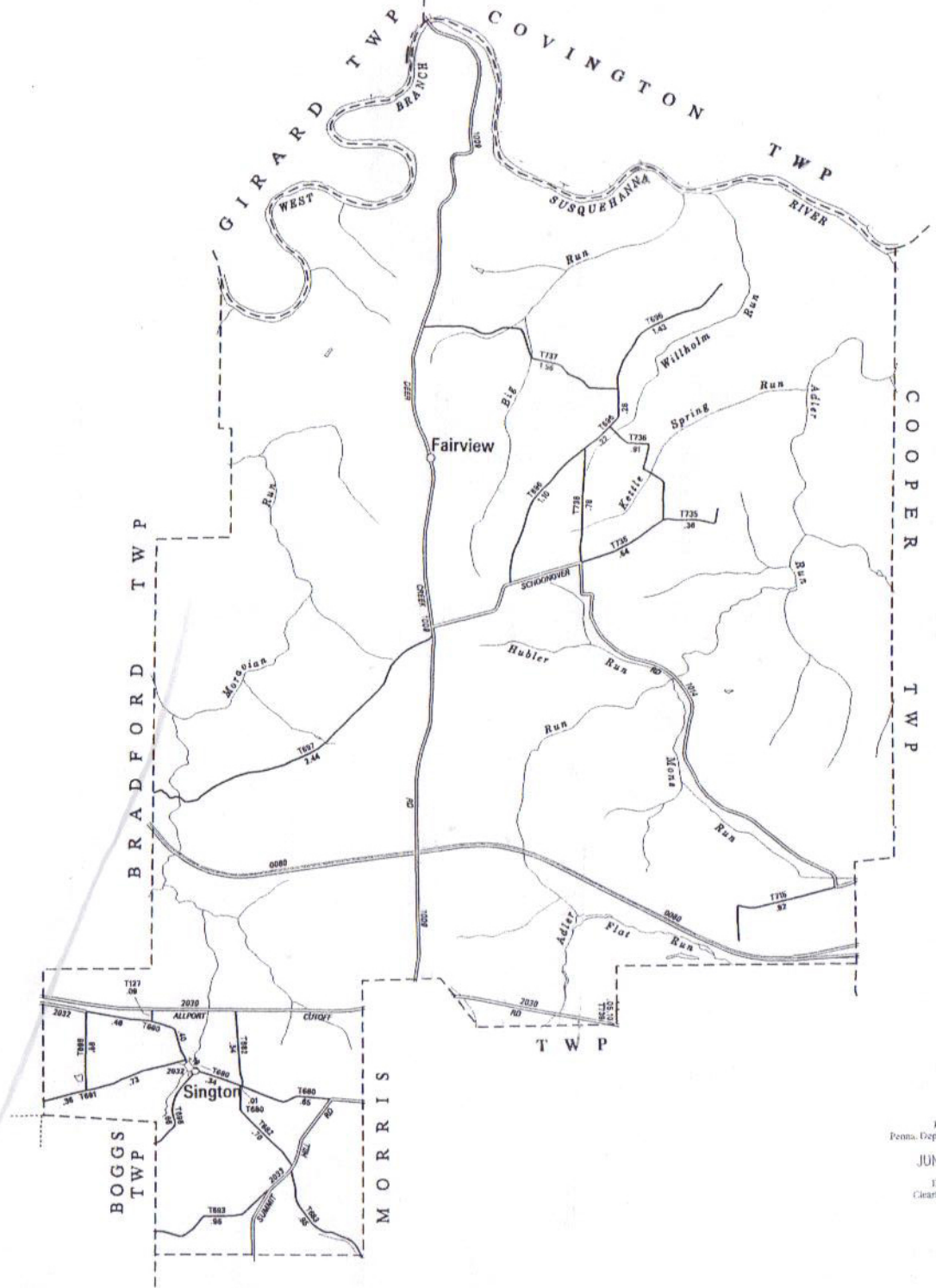


- LEGEND**
-  LIMITED ACCESS HIGHWAY
 -  STATE ROUTE AND NUMBER
 -  STATE MAINTAINED BRIDGE ON TOWNSHIP ROAD
 -  TOWNSHIP ROAD, NUMBER AND SEGMENT LENGTH IN MILES
 -  IMPASSABLE TOWNSHIP ROAD
 -  OTHER ROAD
 -  RAILROAD (IN SERVICE)
 -  RAILROAD ABANDONED (TRACK RETAINED)
 -  STATE BOUNDARY
 -  COUNTY BOUNDARY
 -  TOWNSHIP BOUNDARY
 -  CITY OR BOROUGH BOUNDARY
 -  MUNICIPAL BUILDING
 -  SPLIT MILEAGE BETWEEN MUNICIPALITIES

TOTAL MILES
 Township Road System 18.10
 State Highway System 21.96
 Total 40.06
 * Includes ACT 32 Turnback Mileage of 1.96



- 127 Hill Top Road
- 680 Sington Road
- 682 Centre Hill Road
- 683 Meyers Road
- 691 Shimels Road
- 693 Williams Road
- 695 Lower Hollow Road
- 696 Palestine Road
- 697 Grahamton Road
- 698 Turner Road
- 715 Davis Road
- 735 Pinchy Road
- 736 Nelson Road
- 737 Big Run Road
- 738 Spring Road
- 739 Shady Acres LA

GRAHAM
SECOND CLASS TOWNSHIP MAP
CLEARFIELD COUNTY

PREPARED BY THE
 PENNSYLVANIA DEPARTMENT OF TRANSPORTATION
 BUREAU OF PLANNING AND RESEARCH
 GEOGRAPHIC INFORMATION DIVISION
 IN COOPERATION WITH THE
 U.S. DEPARTMENT OF TRANSPORTATION
 FEDERAL HIGHWAY ADMINISTRATION
 MUNICIPAL CODE 17 216

Received
 Penna. Dept. of Transportation
 JUN 22 2009
 District
 Clearfield, PA 16830

REVISED PER FORM 990 DATED 04-14-92

